

GOVERNMENT COLLEGE (A), RAJAHMUNDRY

DEPARTMENT OF ENGLISH

EXTENSION ACTIVITIES

The faculty of the department visited the nearby government schools and educated the students about the basic language skills that they need to acquire to communicate better in English.

Schools visited

1. Sri Kantipudi Ramarao Municipal High School, Rajahmundry
2. Nehru Nagar Municipal High School, Rajahmundry
3. Municipal School, Ganesh Nagar

Sri P. S. Sastry, Head of the Department created awareness among the teachers about the latest activity-based teaching methods that help in effective teaching-learning transaction. Several competitions were conducted for students and prizes were given to the winners.



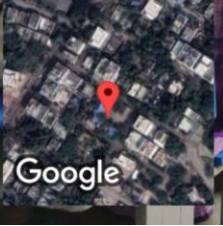






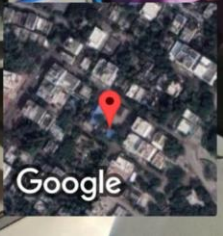
GPS Map Camera

Rajamahendravaram, Andhra Pradesh, India
2Q8J+CFM, Ganesh Nagar, Rajamahendravaram, Andhra Pradesh
533101, India
Lat 17.016172°
Long 81.781278°
04/09/23 11:56 AM GMT +05:30



GPS Map Camera


Rajamahendravaram, Andhra Pradesh, India
2Q8J+CFM, Ganesh Nagar, Rajamahendravaram, Andhra Pradesh
533101, India
Lat 17.016091°
Long 81.781319°
04/09/23 11:52 AM GMT +05:30










 **GPS Map Camera**

Rajamahendravaram, Andhra Pradesh, India
2Q8J+CFM, Ganesh Nagar, Rajamahendravaram, Andhra Pradesh
533101, India
Lat 17.016128°
Long 81.78132°
08/09/23 10:50 AM GMT +05:30




 **GPS Map Camera**


Rajahmundry, Andhra Pradesh, India
25-10-13, Jaya Krishna Puram, Kambala Cheruvu, Rajahmundry,
Rajamahendravaram, Andhra Pradesh 533101, India
Lat 17.017653°
Long 81.783308°
02/09/23 11:17 AM GMT +05:30







 GPS Map Camera

Rajahmundry, Andhra Pradesh, India
25-10-13, Jaya Krishna Puram, Kambala Cheruvu, Rajahmundry,
Rajamahendravaram, Andhra Pradesh 533101, India
Lat 17.017653°
Long 81.783308°
02/09/23 11:17 AM GMT +05:30



 GPS Map Camera

Rajahmundry, Andhra Pradesh, India
25-10-11, Jaya Krishna Puram, Kambala Cheruvu, Rajahmundry,
Rajamahendravaram, Andhra Pradesh 533101, India
Lat 17.01809°
Long 81.783357°
04/09/23 10:17 AM GMT +05:30





Rajahmundry, Andhra Pradesh, India

25-10-11, Jaya Krishna Puram, Kambala Cheruvu, Rajahmundry,
Rajamahendravaram, Andhra Pradesh 533101, India


Lat 17.018093°

Long 81.783358°

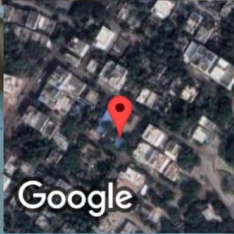
04/09/23 10:38 AM GMT +05:30

Google




 GPS Map Camera

Rajamahendravaram, Andhra Pradesh, India
2Q8J+CFM, Ganesh Nagar, Rajamahendravaram, Andhra Pradesh
533101, India
Lat 17.016081°
Long 81.781331°
04/09/23 11:59 AM GMT +05:30




Google



 GPS Map Camera

Rajamahendravaram, Andhra Pradesh, India
2Q8J+CFM, Ganesh Nagar, Rajamahendravaram, Andhra Pradesh
533101, India
Lat 17.016081°
Long 81.781331°
04/09/23 11:59 AM GMT +05:30



Google



GPS Map Camera

Rajahmendravarum, Andhra Pradesh, India
2Q8J+CFM, Ganesh Nagar, Rajamahendravaram, Andhra Pradesh
533101, India
Lat 17.016125°
Long 81.781303°
04/09/23 12:01 PM GMT +05:30

Google




GPS Map Camera


Rajahmendravarum, Andhra Pradesh, India
2Q7P+J89, Nehru nagar, Rajamahendravaram, Andhra Pradesh 533106,
India
Lat 17.01406°
Long 81.785877°
04/09/23 03:44 PM GMT +05:30

Google



Rajahmahendravaram, Andhra Pradesh, India
 Forest Circle Office Complex, 2Q7P+PM6, Nehru Nagar, opp. Arts College,
 Annapoornamma Peta, Police Quarters, Rajamahendravaram, Andhra Pradesh 533106,
 India
 Lat 17.014404°
 Long 81.786733°
 04/09/23 03:35 PM GMT +05:30

 GPS Map Camera



Rajahmundry, Andhra Pradesh, India
 25-6-5/2, Jaya Krishna Puram, Kambala Cheruvu, Rajahmundry,
 Rajamahendravaram, Andhra Pradesh 533101, India
 Lat 17.015966°
 Long 81.781545°
 08/09/23 11:52 AM GMT +05:30

 GPS Map Camera



INTERACTION WITH TEACHERS ON CLT at SKR MPL HIGH SCHOOL, RAJAHMUNDRY



